

# MINISTRY OF IRRIGATION AND WATER RESOURCES MANAGEMENT

---

## Uma Oya Multipurpose Development Project (UMDP)




Uma Oya at Puhulpola



Uma Oya- Mahatotilla Oya confluence,  
Welimada- Badulla road



Alikota Ara



Pinus plantation (Punagala estate) above the  
shaft.

## FINAL REPORT Environmental Impact Assessment VOLUME 2- MAPS AND FIGURES



University of Sri Jayewardenepura,  
Nugegoda, Sri Lanka

November 2010

**MINISTRY OF IRRIGATION AND WATER RESOURCES  
MANAGEMENT**

**Uma Oya Multipurpose Development Project**

**Environmental Impact Assessment**



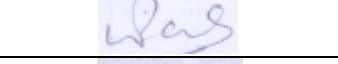



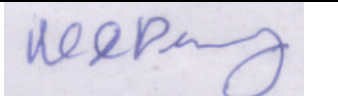








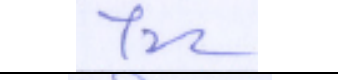

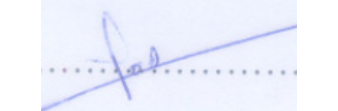

**Final report**

**VOLUME 2- MAPS AND FIGURES**



**University of Sri Jayewardenepura, Nugegoda, Sri Lanka**

**November 2010**

Table 1: THE TEAM OF EXPERTS INVOLVED IN EIA STUDY			
	Position in the proposed project	Name, office address & contact information	Signature
1	Project Coordinator, Team Leader/Environmental Specialist/Ecologist	Prof S Piyasiri, Dean, Faculty of Graduate Studies, Univ. of Sri Jayewardenepura, Nugegoda	
2	Co-Team Leader- Engineering aspects	Prof Nandalal, Head, Fac. of Civil Engineering, Univ of Peradeniya.	
3	Fauna Ecologist	Dr U K G K Padmalal, Dept. of Zoology, The Open Univ. of Sri Lanka, Nawala	
4	Fauna- fish	Dr Kamal Ranatunga, Dept. of Zoology, Univ. of Sri Jayewardenepura, Nugegoda	
5	Flora Ecologist	Prof B M P Singhakumar, Dept. of Forestry and Environmental Science, Univ. of Sri Jayewardenepura, Nugegoda	
6	Sociologist/Resettlement expert	Mr Yatawara Gedera Wijeratne, MASL,	
7	Environment Economist	Dr P Gunawardene, Dept. of Forestry & Environmental Sciences, Univ. of Sri Jayewardenepura, Nugegoda	
8	Hydrologist	D. A. J. Ranwala, Freelance consultant	
9	Geologist	Dr. R.L.R.Chandrajith, Dept of Geology, Univ. of Peradeniya	
10	Irrigation Engineer	Mr R Karunaratne, Free Lance consultant	
11	Electrical Engineer	Mr S K Weerasena, BCEOM International,	
12	Tunnel Expert Tunnel Engineer	Mr A K D N Atukorala, Freelance Consultant	
13	Agronomist	Mr D B Rambodagedera, Freelance Consultant	
14	Hydro-geologist	Mr K.A.W. Kodituwakku, Post Graduate Institute of Science , University of Peradeniya,	
15	Civil Engineer / Infrastructure Engineer	Mr Muni Gunaratne, Freelance Consultant	
16	Land Use Planner/Soil Scientist	Mr M A K Munasinghe, Natural Resources Management Center, Peradeniya	
17	Archit.Archaeo.	Prashantha Bandula Mandawala, Dept. of Aecheology, Univ. of Sri Jayewardenepura, Nugegoda	
18	GIS Specialist	Mr Wijewickrama, National Building Research Organization, Regional Office, Kandy	
19	Environmental Specialist/Water Quality Expert	Dr M M Pathmalal, Dept. of Zoology, Univ. of Sri Jayewardenepura, Nugegoda	

## Table of contents – Figure captions

Fig	Title	Page
1.1	Schematic diagram of the head works of the project	1
1.2 (a)	Location of the project area (Source: Department of Irrigation & Water Resources Management)	2
1.2 (b)	Project elements located within Uma Oya basin and location of Zone 1, Zone 2 & Zone 3 of the study area	3
1.3	Details of the major project elements located within the Uma Oya basin	4
2.1	Three zones of the Study area of the project site laid over the source map prepared by the Irrigation Department. (This map does not show the Uma Oya catchment downstream of the Puhulpola Dam which is indicated in Fig 1.3).	5
2.2 (a)	Project layout plan indicating downstream development (Located within Moneragala district) Source: Dept. of Irrigation and Water Resources Management	6
2.2 (b)	Project layout plan indicating downstream development (with forest area). Source: Dept. of Irrigation and Water Resources Management	7
2.2 (c)	Alikota Ara RB Main canal with existing and proposed irrigable areas	8
2.2 (d)	Kuda Oya R.B. Main Canal with Proposed Irrigable Areas.	9
2.2 (e)	Ussella anicut & its irrigable areas.	9
2.2 (f)	Proposed & existing irrigable areas under Handapanagala anicut R.B. canal.	10
2.2 (g)	Proposed irrigable areas & tanks under Handapanagala L.B. Main Canal.	10
2.2 (h)	Proposed canal system & canal capacities	11
2.2 (i)	Proposed Reservoir Capacities	11
2.3	Zone 1 of the project with the impact zone of the Uma Oya downstream area	12
2.4	Topographic features of the downstream stretch of the Uma Oya. 500m buffer zone around the Uma Oya was considered as the impact zone	13
2.5	Details of the zone 1 of the project	14
2.5 (a)	Details of project elements in Puhulpola and Dyraaba area	15
2.5 (b)	Details of project elements in Alikota area	16
2.6	General layout plan of the project elements indicating two reservoirs and tunnels (Source: Anon 2008)	17
2.7 (a)	Geology along tunnel trace (sheet 1 of 6)	18
2.7 (b)	Geology along tunnel trace (sheet 2 of 6)	19
2.7 (c)	Geology along tunnel trace (sheet 3 of 6)	20
2.7 (d)	Geology along tunnel trace (sheet 4 of 6)	21
2.7 (e)	Geology along tunnel trace (sheet 5 of 6)	22
2.7 (f)	Geology along tunnel trace (sheet 6 of 6)	23
2.8	The Zone 2 area of the project	24
2.9	Zone 3 area of the project	25
2.10	Divisional Secretariat Divisions, Pradeshiya Shabha and Grama Niladari Divisions within the project area	26
2.11	Location of transmission line to Badulla proposed by the Client	27
2.12	Landuse map of 200m buffer zone along proposed transmission line and the new transmission line (proposed by EIA team)	28
2.13	Proposed Resettlement sites at Moragolla and Dyraaba	29
2.14	Proposed resettlement site at Dyraaba	30
2.15	Proposed resettlement site at Moragolla	30
3.1	Physiography of Sri Lanka and locations of Uma Oya and Kirindi Oya basins	31
3.2	Uma Oya river basin (only showing the proposed project area)	31
3.3	Steep narrow valley near the proposed Dyraaba dam site	31
3.4	View of the Uva basin from Hakgala mountains	31
3.5	Location of the proposed project area with respect to the geological subdivisions of Sri Lanka (after Cooray, 1994)	31
3.6	Bed rock exposures at the Puhulpola proposed dam site. The Uma Oya follows prominent joint patterns in the bed rock	31
3.7	Hydrogeological Map: upper confined aquifers	32
3.8	Hydrogeological Map: Lower/ Deeper fractured aquifer	32
3.9	Structural map of the area	33
3.10 (a)	Soil map of the study area	34
3.10b	soil map of the zone 1 of the study area	35
3.10c	soil map of the zone 2 of the study area	36
3.10d	soil map of the zone 3 of the study area	37
3.11a	Soil erosion map of the Zone 1	38
3.11b	Soil erosion map of the Zone 2	39
3.11c	Soil erosion map of the Zone 3	40
3.12	Earthquake epicentres and the plate boundary close to Sri Lanka	41
3.13	Micro-seismic and major earthquake epicenters near Sri Lanka	41
3.14	Geological sections along Dyraaba conveyance tunnel and Puhulpola tunnel	42
3.15	Average monthly rainfall in the project area	43
3.16	Monthly rainfall variation in reservoir catchments	43
3.17 (a)	Agroecological zone map of zone 1	44
3.17 (b)	Agroecological zone map of zone 2	45
3.17 (c)	Agroecological zone map of zone 3	46
3.18	Monthly rainfall (mm) distribution pattern of IU3c region at 75 % probability level	47
3.19	Monthly rainfall (mm) distribution pattern of IU3e region at 75 % probability level	47
3.20	Monthly rainfall (mm) distribution pattern of IM2b region at 75 % probability level	47
3.21	Monthly rainfall (mm) distribution pattern of IL1c region at 75 % probability level	47
3.22	Monthly rainfall (mm) distribution pattern of DL1a region at 75 % probability level	47
3.23	Monthly rainfall (mm) distribution pattern of DL1b region at 75 % probability level	47
3.24	Monthly rainfall (mm) distribution pattern of DL5 region at 75 % probability level	47
3.25	Average monthly wind velocity in the proposed reservoir sites	47
3.26	Uma Oya Stream net work	48
3.27	Mike basin network – Topology for Uma Oya Basin (Present Scenario)	49
3.28	Flow (m <sup>3</sup> /sec) Series on the upstream and downstream of Bathmedilla Irrigation Scheme	50

3.29	Flood Frequency Distribution: Kirindi Oya at Wellawaya	50
3.30	Flood Frequency Distribution: Kirindi Oya at Tanamalwila	50
3.31	Flood Frequency Distribution: Uma Oya at Welimada	50
3.32	Flood Frequency distribution: Uma Oya at Talawakele	51
3.33	Existing and proposed water use schemes in Una Oya basin	51
3.34	A few different land uses in the area	51
3.35	Land use for Zone 1	52
3.36	Land use for Zone 2	53
3.37	Land use for Zone 3	54
3.38a	The protected areas located within the southern part (zone 3) of the project area proximity to the project site.	55
3.38b	part of the project area (Source: Wild life Department)	55
3.39a	Most common fish species recorded from Uma oya and Kirindi oya during present survey.	56
3.39b	Irrigation Schemes in the Uma Oya basin	56
3.39C	Forest and forest reserves within the Zone 1 of the project area	57
3.39d	Forest and forest reserves within the Zone 2 of the project area	58
3.39e	Forest and forest reserves within the Zone 3 of the project area	59
3.40	Source – Land Maps of Ceylon (1967) – Kudawelle Dheerananada Thero, M.D.Gunasena & Company Limited)	60
3.41	Source – Land Maps of Ceylon (1967) – Kudawelle Dheerananada Thero, M.D.Gunasena & Company Limited	60
3.42	Source – Land Maps of Ceylon (1967) – Kudawelle Dheerananada Thero, M.D.Gunasena & Company Limited	60
3.43	Source – Land Maps of Ceylon (1967) – Kudawelle Dheerananada Thero, M.D.Gunasena & Company Limited	60
3.44	Source – Land Maps of Ceylon (1967) – Kudawelle Dheerananada Thero, M.D.Gunasena & Company Limited	60
3.45	Source – Land Maps of Ceylon (1967) – Kudawelle Dheerananada Thero, M.D.Gunasena & Company Limited	60
3.46	Land Maps of Ceylon (1967) – Kudawelle Dheerananada Thero, M.D.Gunasena & Company Limited	60
3.47 (a)	Location of Archaeologically important sites within the study area	61
3.47 (b)	Location of Archaeologically important sites within Zone 2	62
3.47 (c)	Location of Archaeologically important sites within Zone 3	63
3.48	Landslide hazard zonation map around proposed structures in zone 1	64
3.49	Details of the landslide hazard zonation map around proposed structures in Zone 1 (scale 1 :10000)	65
4.1	Mike basin network topology for future scenario	66
4.2	Flow duration curves: Puhulpola Dyraaba Confluence, Bathmedilla and Outlet to Rantembe	67
4.3	Flow at Rantambe with and without Uma Oya project	68
4.4	Geo-structural map Zone 1	69
4.5	Possible areas of groundwater recharge and water level rise	70
4.6	Possible areas of water level rise with high EC	70
4.7 (a)	Puhulpola dam site and temporary facilities	71
4.7 (b)	Dyraaba dam site and temporary facilities	72
4.8	Proposed camp sites at Puhulpola dam site	73
4.9	Proposed site for main camp near Ella	73
4.10	Proposed site for main camps near 16 <sup>th</sup> km post on Ella-Wellawaya road	73
4.11	Site for Camps, Batch Plant and Crusher for Main Access Tunnel	73
4.12 (a)	Project Elements and Site Establishments in the tunnel downstream area	74
4.12 (b)	Project Elements and Site Establishments in the tunnel downstream area overlaid on google satellite map	75
5.1	Flow Chart for land acquisition under the land acquisition ordinance of 1956 as amended by No. 8 of 1979.	76